

Legend

- Order Limits
- Sheet Boundary



Rev	Date	By	Comment
4	28/06/2021	AB	Fourth Issue.
3	22/04/2021	AB	Third Issue.
2	15/12/2020	AB	Second Issue.

Scale: 1:25,000
 Scale @ A1: 0 500 1,000 2,000 Metres

Source: © Crown copyright and database rights 2021. Ordnance Survey 0100031673.

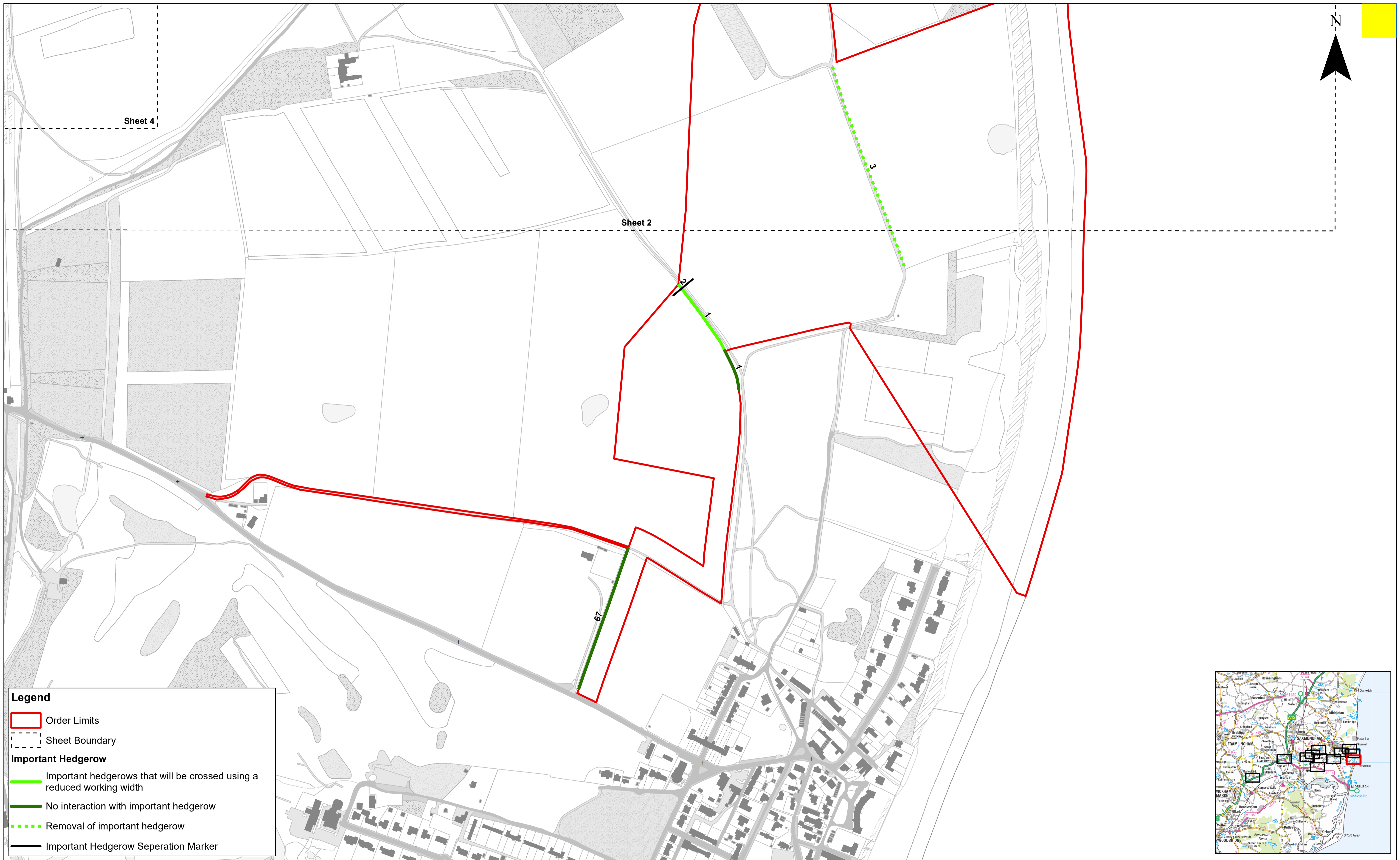
This map has been produced to the latest known information at the time of issue, and has been produced for your information only. Please consult with the SPR GIS team to ensure the content is still current before using the information contained on this map. To the fullest extent permitted by law, we accept no responsibility or liability (whether in contract, tort (including negligence) or otherwise in respect of any errors or omissions in the information contained in the map and shall not be liable for any loss, damage or expense caused by such errors or omissions.

East Anglia ONE North Offshore Wind Farm

Important Hedgerows and Tree Preservation Order Plan

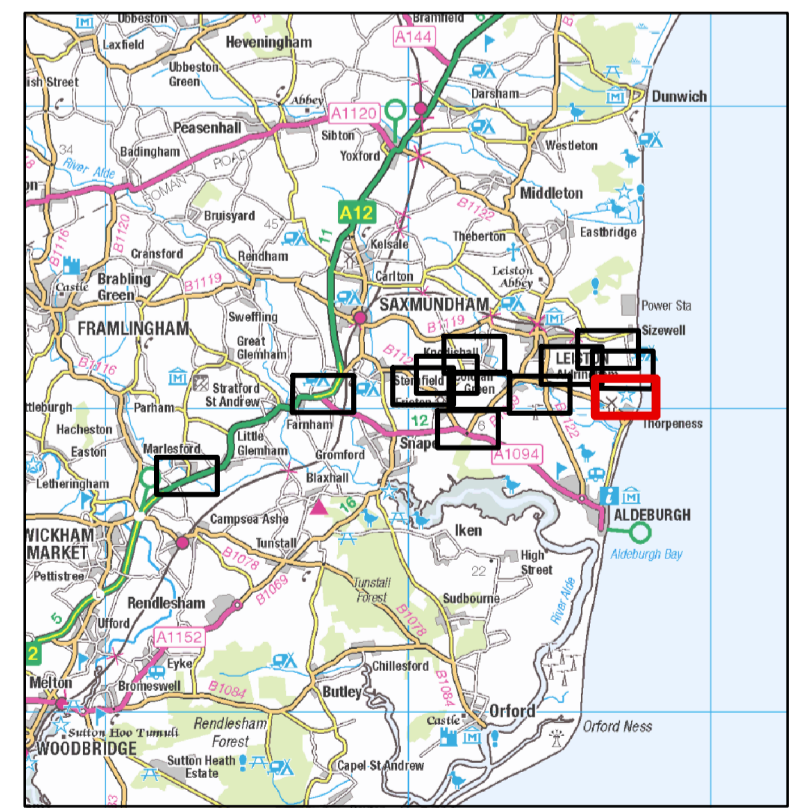
Key Plan

Drg No	EA1N-DEV-DRG-IBR-001052	
Rev	4	British National Grid OSGB36
Date	28/06/21	
APFP Ref: 5(2) (o)		Doc ref: 2.10



Legend

- Order Limits
- Sheet Boundary
- Important Hedgerow**
- Important hedgerows that will be crossed using a reduced working width
- No interaction with important hedgerow
- Removal of important hedgerow
- Important Hedgerow Separation Marker



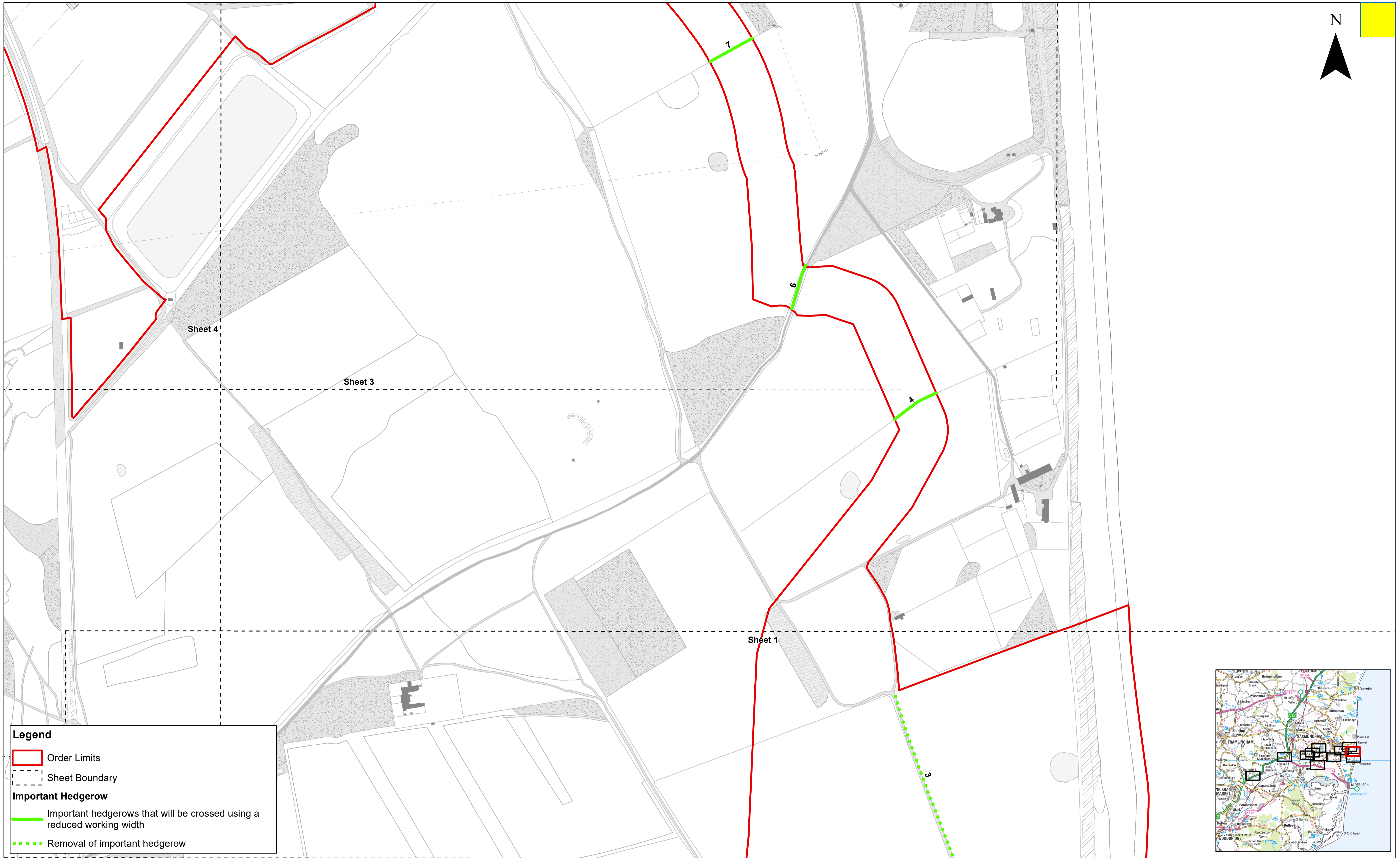

Rev	Date	By	Comment
4	28/06/2021	AB	Fourth Issue.
3	22/04/2021	AB	Third Issue.
2	15/12/2020	AB	Second Issue.

1:2,500
 Scale @ A1
 0 50 100 200 Metres

Source: © Crown copyright and database rights 2021. Ordnance Survey 0100031673.
 This map has been produced to the latest known information at the time of issue, and has been produced for your information only. Please consult with the SPR GIS team to ensure the content is still current before using the information contained on this map. To the fullest extent permitted by law, we accept no responsibility or liability (whether in contract, tort (including negligence) or otherwise in respect of any errors or omissions in the information contained in the map and shall not be liable for any loss, damage or expense caused by such errors or omissions.

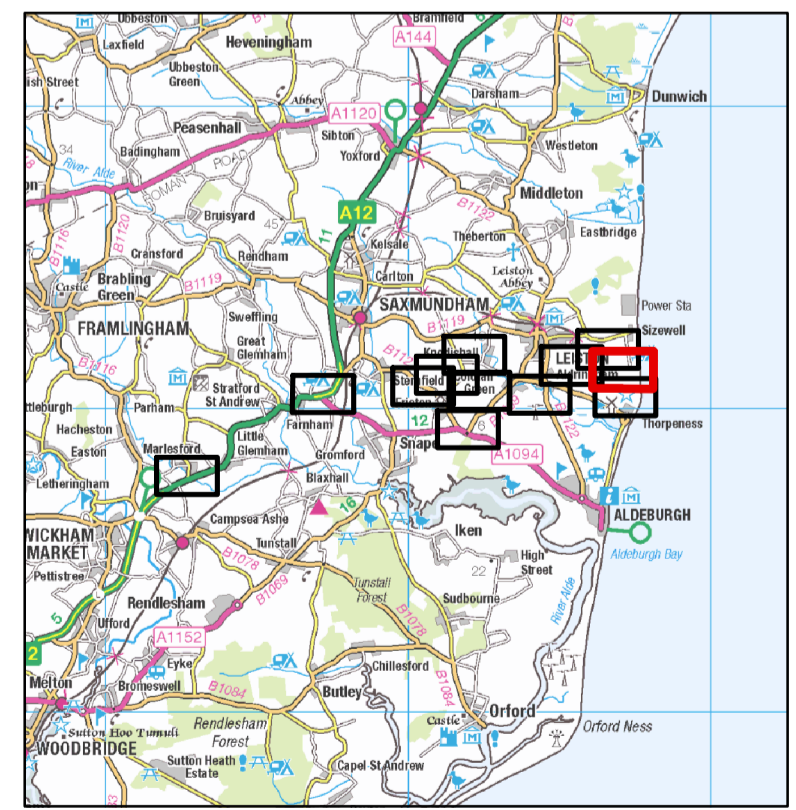
East Anglia ONE North Offshore Wind Farm
Important Hedgerows and Tree Preservation Order Plan
 Sheet Number: Sheet 1 of 12

Drg No	EA1N-DEV-DRG-IBR-001052	
Rev	4	British National Grid OSGB36
Date	28/06/21	
APFP Ref: 5(2) (o)		Doc ref: 2.10



Legend

- Order Limits
- Sheet Boundary
- Important Hedgerow**
- Important hedgerows that will be crossed using a reduced working width
- Removal of important hedgerow



Rev	Date	By	Comment
4	28/06/2021	AB	Fourth Issue.
3	22/04/2021	AB	Third Issue.
2	15/12/2020	AB	Second Issue.

1:2,500
Scale @ A1

0 50 100 200 Metres

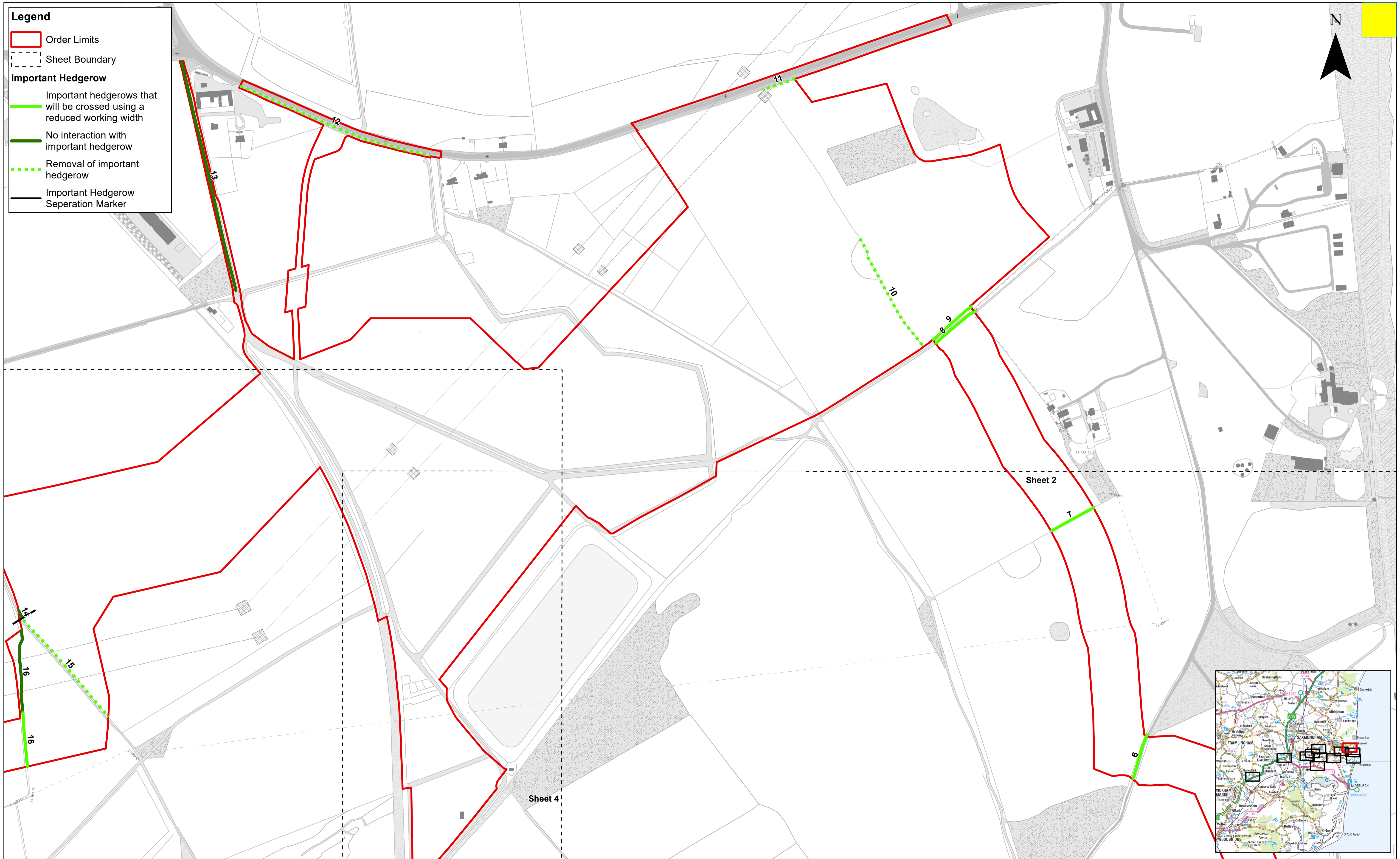
Source: © Crown copyright and database rights 2021. Ordnance Survey 0100031673.
This map has been produced to the latest known information at the time of issue, and has been produced for your information only. Please consult with the SPR GIS team to ensure the content is still current before using the information contained on this map. To the fullest extent permitted by law, we accept no responsibility or liability (whether in contract, tort (including negligence) or otherwise in respect of any errors or omissions in the information contained in the map and shall not be liable for any loss, damage or expense caused by such errors or omissions.

East Anglia ONE North Offshore Wind Farm

Important Hedgerows and Tree Preservation Order Plan

Sheet Number: Sheet 2 of 12

Drg No	EA1N-DEV-DRG-IBR-001052	
Rev	4	British National Grid OSGB36
Date	28/06/21	
APFP Ref: 5(2) (o)		Doc ref: 2.10

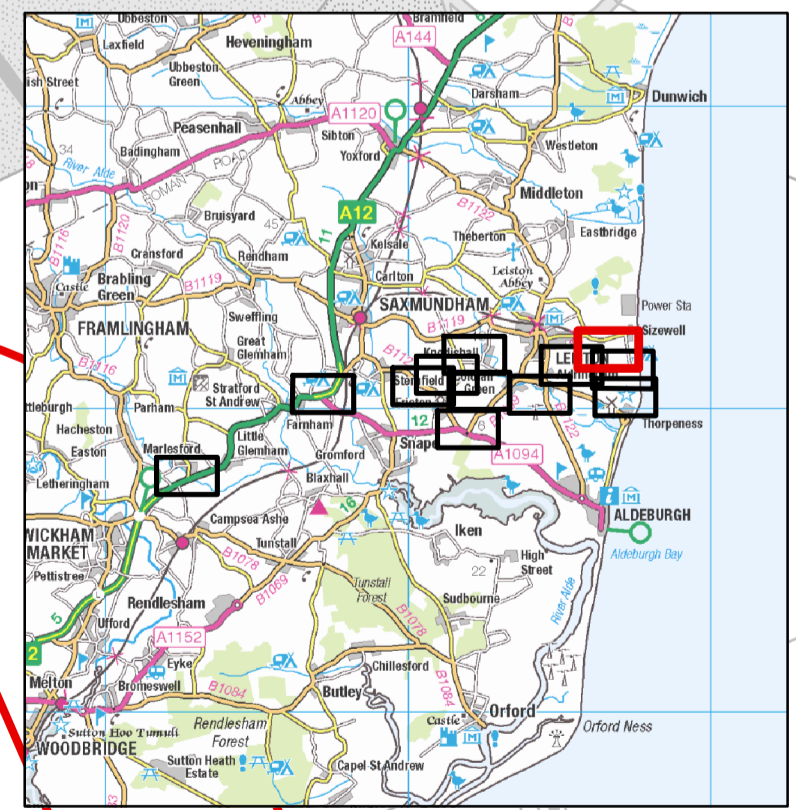


Legend

- Order Limits
- Sheet Boundary

Important Hedgerow

- Important hedgerows that will be crossed using a reduced working width
- No interaction with important hedgerow
- Removal of important hedgerow
- Important Hedgerow Separation Marker



Rev	Date	By	Comment
4	28/06/2021	AB	Fourth Issue.
3	22/04/2021	AB	Third Issue.
2	15/12/2020	AB	Second Issue.

Prepared: AB
 Checked: BD
 Approved: FM

1:2,500
 Scale @ A1

0 50 100 200 Metres

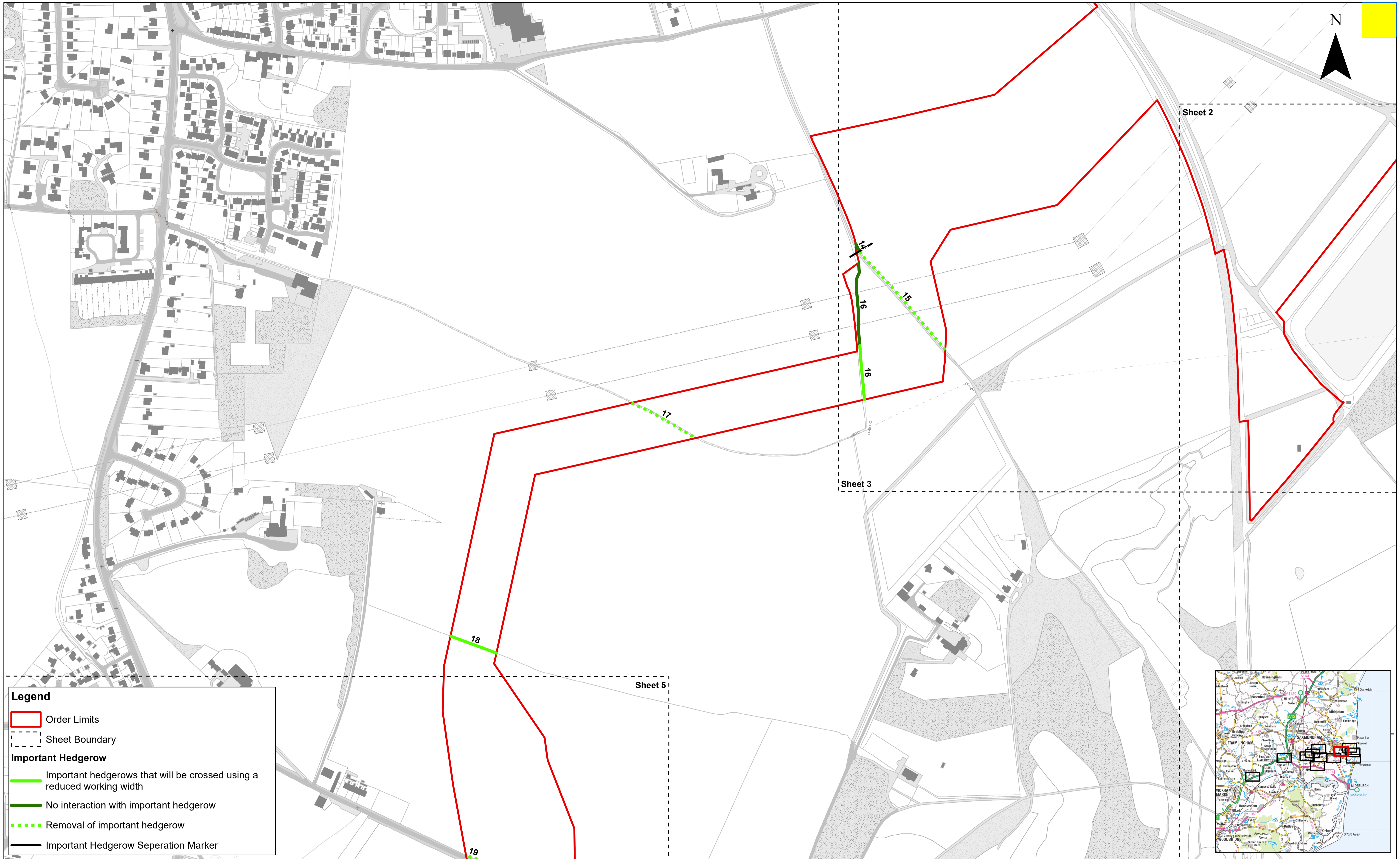
Source: © Crown copyright and database rights 2021. Ordnance Survey 0100031673.
 This map has been produced to the latest known information at the time of issue, and has been produced for your information only. Please consult with the SPR GIS team to ensure the content is still current before using the information contained on this map. To the fullest extent permitted by law, we accept no responsibility or liability (whether in contract, tort (including negligence) or otherwise in respect of any errors or omissions in the information contained in the map and shall not be liable for any loss, damage or expense caused by such errors or omissions.

East Anglia ONE North Offshore Wind Farm

Important Hedgerows and Tree Preservation Order Plan

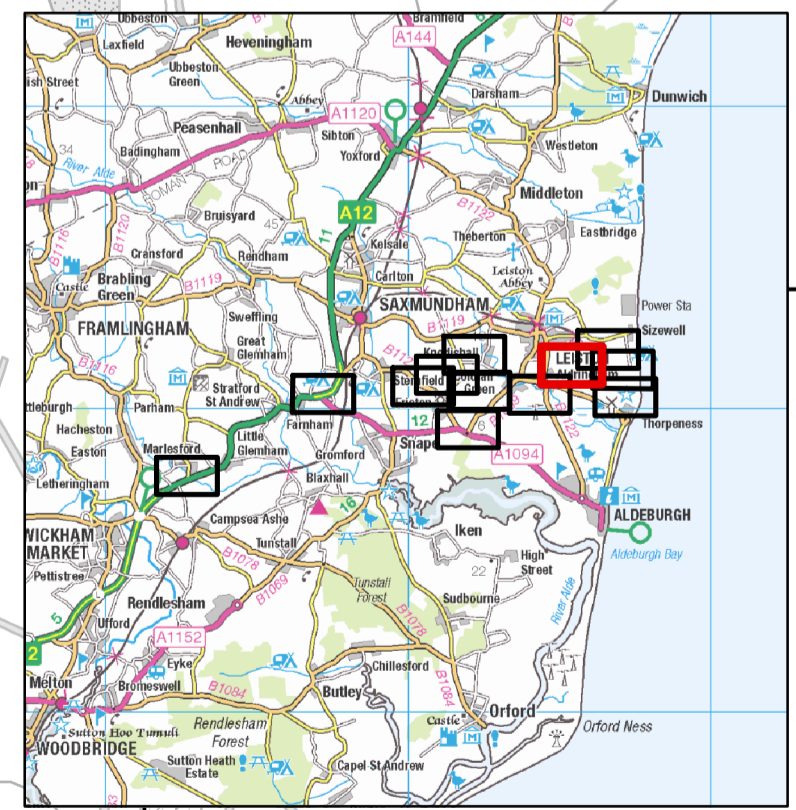
Sheet Number: Sheet 3 of 12

Drg No	EA1N-DEV-DRG-IBR-001052	
Rev	4	British National Grid OSGB36
Date	28/06/21	
APFP Ref: 5(2) (o)		Doc ref: 2.10



Legend

- Order Limits
- Sheet Boundary
- Important Hedgerow**
- Important hedgerows that will be crossed using a reduced working width
- No interaction with important hedgerow
- Removal of important hedgerow
- Important Hedgerow Separation Marker



Rev	Date	By	Comment
4	28/06/2021	AB	Fourth Issue.
3	22/04/2021	AB	Third Issue.
2	15/12/2020	AB	Second Issue.

1:2,500
Scale @ A1

0 50 100 200 Metres

Source: © Crown copyright and database rights 2021. Ordnance Survey 0100031673.

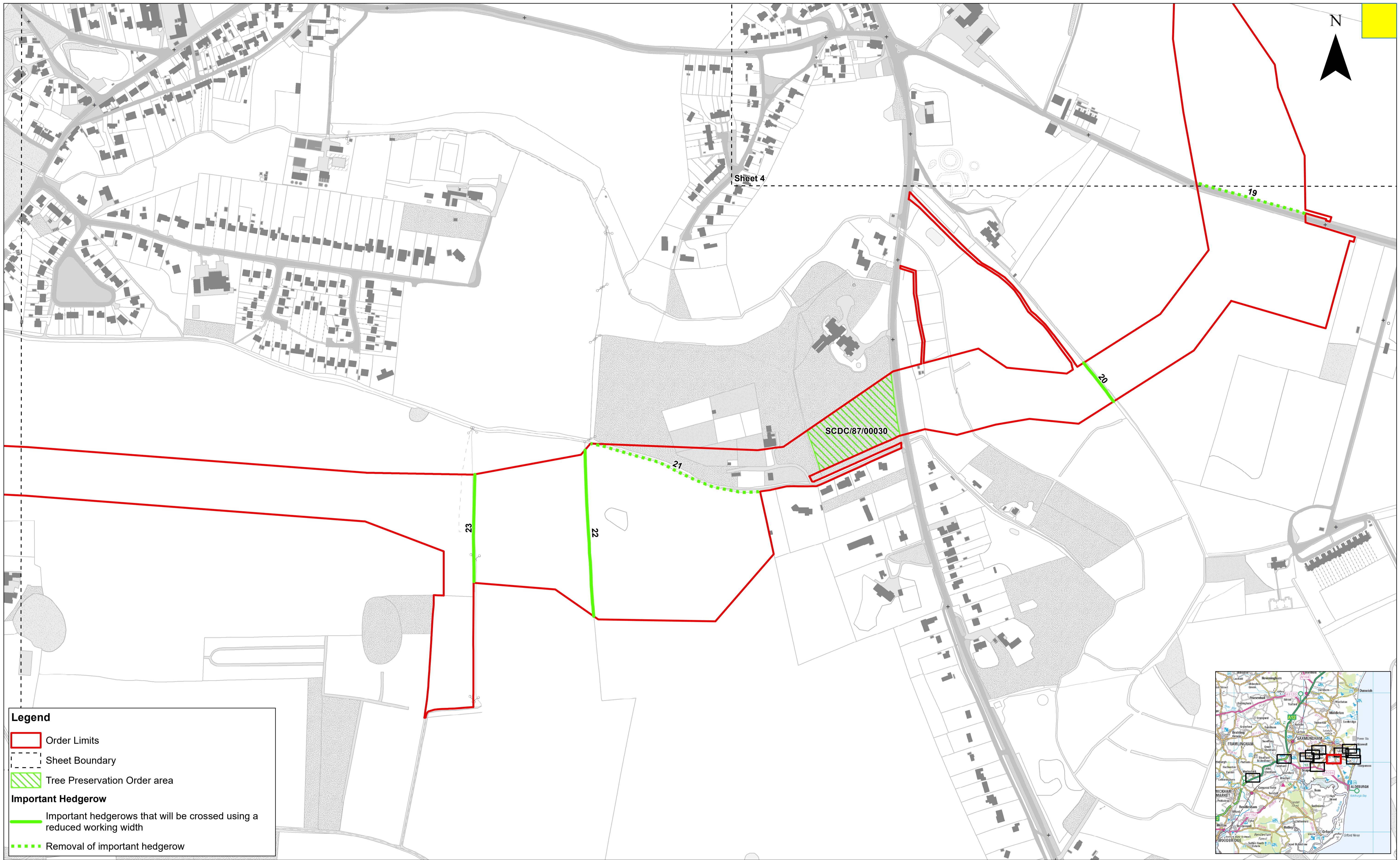
This map has been produced to the latest known information at the time of issue, and has been produced for your information only. Please consult with the SPR GIS team to ensure the content is still current before using the information contained on this map. To the fullest extent permitted by law, we accept no responsibility or liability (whether in contract, tort (including negligence) or otherwise in respect of any errors or omissions in the information contained in the map and shall not be liable for any loss, damage or expense caused by such errors or omissions.

East Anglia ONE North Offshore Wind Farm

Important Hedgerows and Tree Preservation Order Plan

Sheet Number: Sheet 4 of 12

Drg No	EA1N-DEV-DRG-IBR-001052	
Rev	4	British National Grid OSGB36
Date	28/06/21	
APFP Ref: 5(2) (o)		Doc ref: 2.10

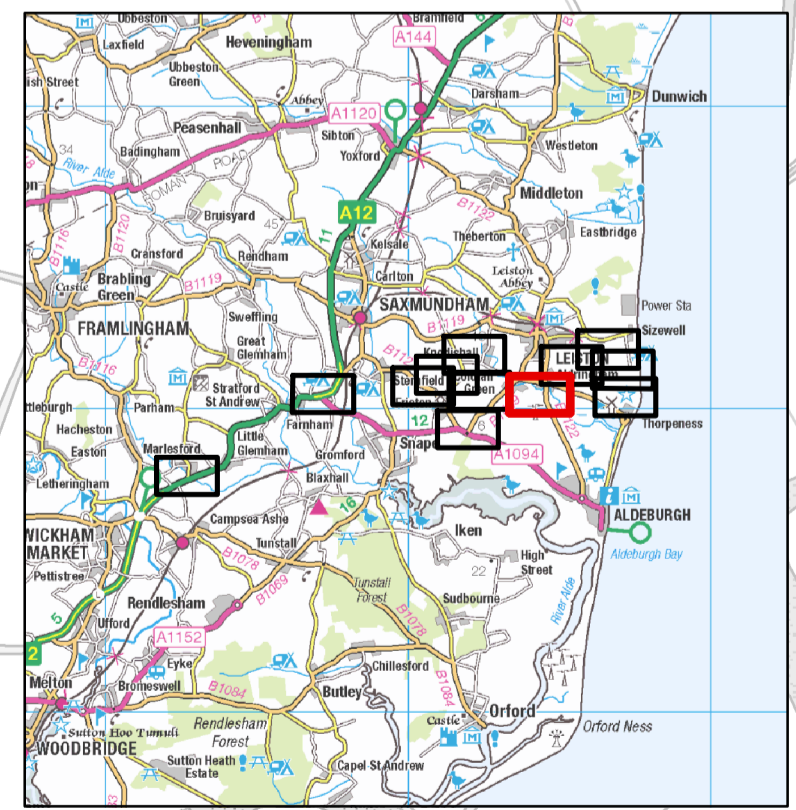


Legend

- Order Limits
- Sheet Boundary
- Tree Preservation Order area

Important Hedgerow

- Important hedgerows that will be crossed using a reduced working width
- Removal of important hedgerow



Rev	Date	By	Comment
4	28/06/2021	AB	Fourth Issue.
3	22/04/2021	AB	Third Issue.
2	15/12/2020	AB	Second Issue.

1:2,500
Scale @ A1

0 50 100 200 Metres

Source: © Crown copyright and database rights 2021. Ordnance Survey 0100031673.

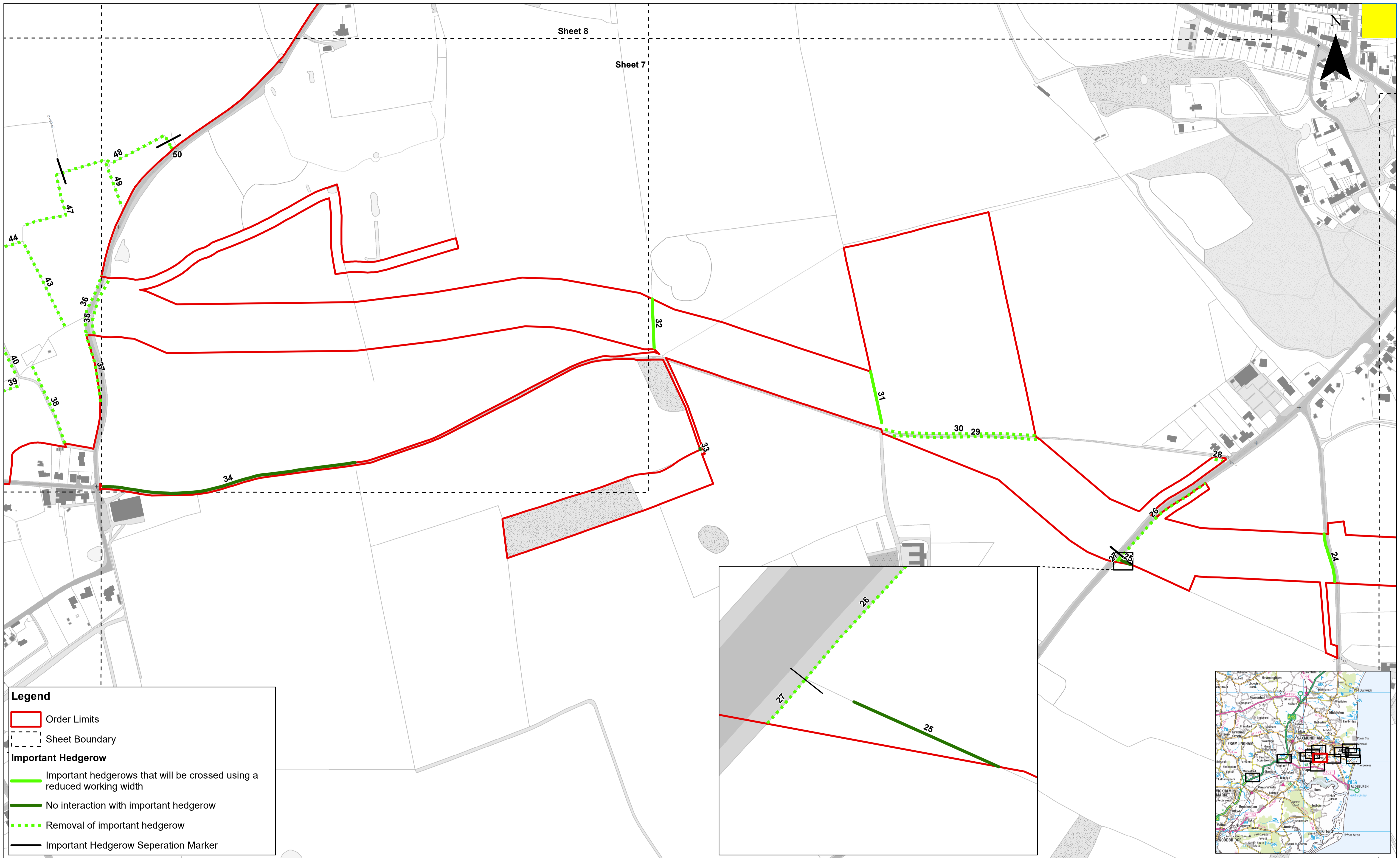
This map has been produced to the latest known information at the time of issue, and has been produced for your information only. Please consult with the SPR GIS team to ensure the content is still current before using the information contained on this map. To the fullest extent permitted by law, we accept no responsibility or liability (whether in contract, tort (including negligence) or otherwise in respect of any errors or omissions in the information contained in the map and shall not be liable for any loss, damage or expense caused by such errors or omissions.

East Anglia ONE North Offshore Wind Farm

Important Hedgerows and Tree Preservation Order Plan

Sheet Number: Sheet 5 of 12

Drg No	EA1N-DEV-DRG-IBR-001052	
Rev	4	British National Grid OSGB36
Date	28/06/21	
APFP Ref: 5(2) (o)		Doc ref: 2.10



Legend

- Order Limits
- Sheet Boundary
- Important Hedgerow**
- Important hedgerows that will be crossed using a reduced working width
- No interaction with important hedgerow
- Removal of important hedgerow
- Important Hedgerow Separation Marker



4	28/06/2021	AB	Fourth Issue.		
3	22/04/2021	AB	Third Issue.	Prepared:	AB
2	15/12/2020	AB	Second Issue.	Checked:	BD
Rev	Date	By	Comment	Approved:	FM

1:2,500
Scale @ A1

0 50 100 200 Metres

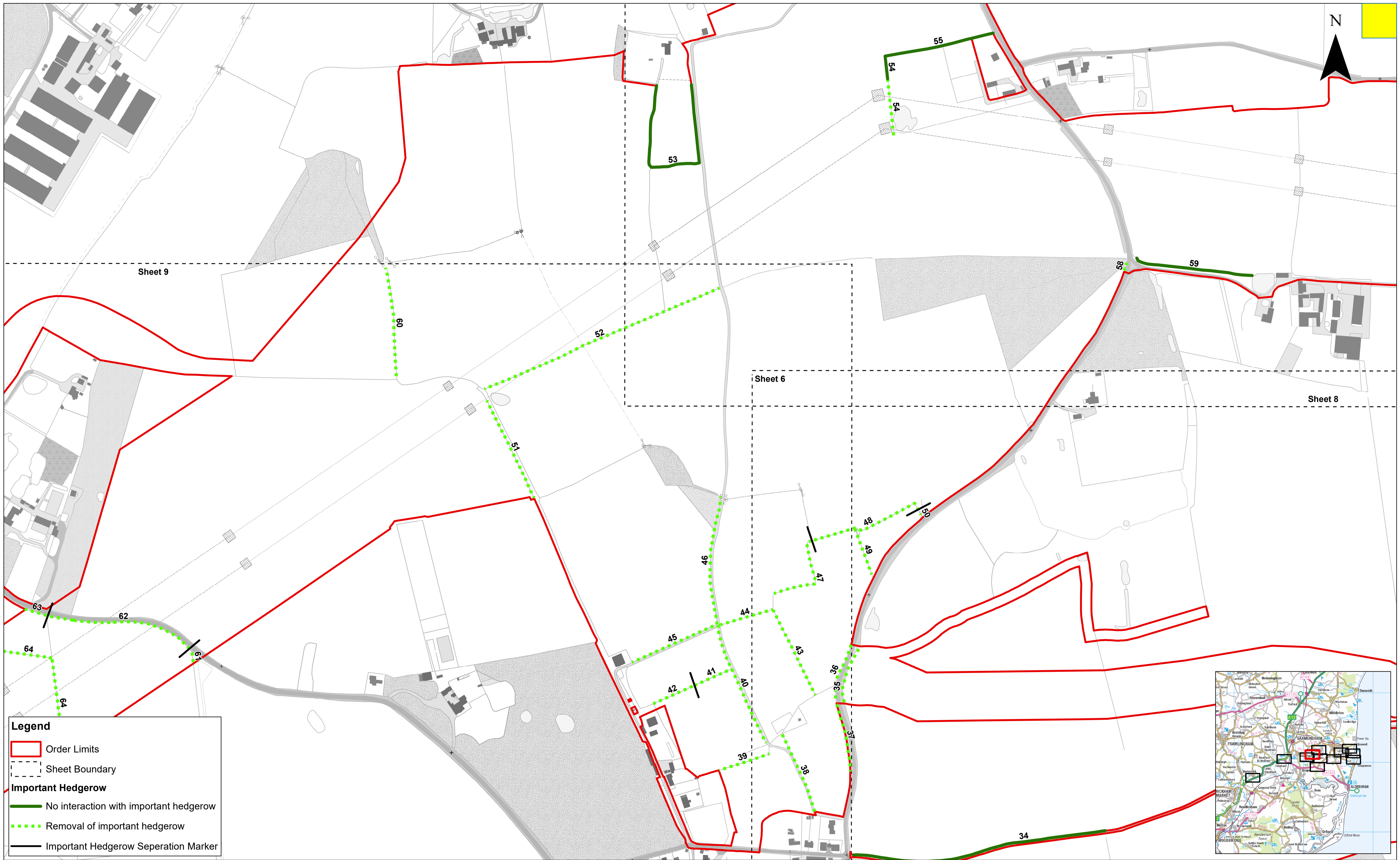
Source: © Crown copyright and database rights 2021. Ordnance Survey 0100031673.
This map has been produced to the latest known information at the time of issue, and has been produced for your information only. Please consult with the SPR GIS team to ensure the content is still current before using the information contained on this map. To the fullest extent permitted by law, we accept no responsibility or liability (whether in contract, tort (including negligence) or otherwise in respect of any errors or omissions in the information contained in the map and shall not be liable for any loss, damage or expense caused by such errors or omissions.

East Anglia ONE North Offshore Wind Farm

Important Hedgerows and Tree Preservation Order Plan

Sheet Number: Sheet 6 of 12

Drg No	EA1N-DEV-DRG-IBR-001052	
Rev	4	British National Grid OSGB36
Date	28/06/21	
APFP Ref: 5(2) (o)		Doc ref: 2.10



Legend

- Order Limits
- Sheet Boundary
- Important Hedgerow**
- No interaction with important hedgerow
- Removal of important hedgerow
- Important Hedgerow Separation Marker



Rev	Date	By	Comment
4	28/06/2021	AB	Fourth Issue.
3	22/04/2021	AB	Third Issue.
2	15/12/2020	AB	Second Issue.

1:2,500
Scale @ A1

0 50 100 200 Metres

Source: © Crown copyright and database rights 2021. Ordnance Survey 0100031673.

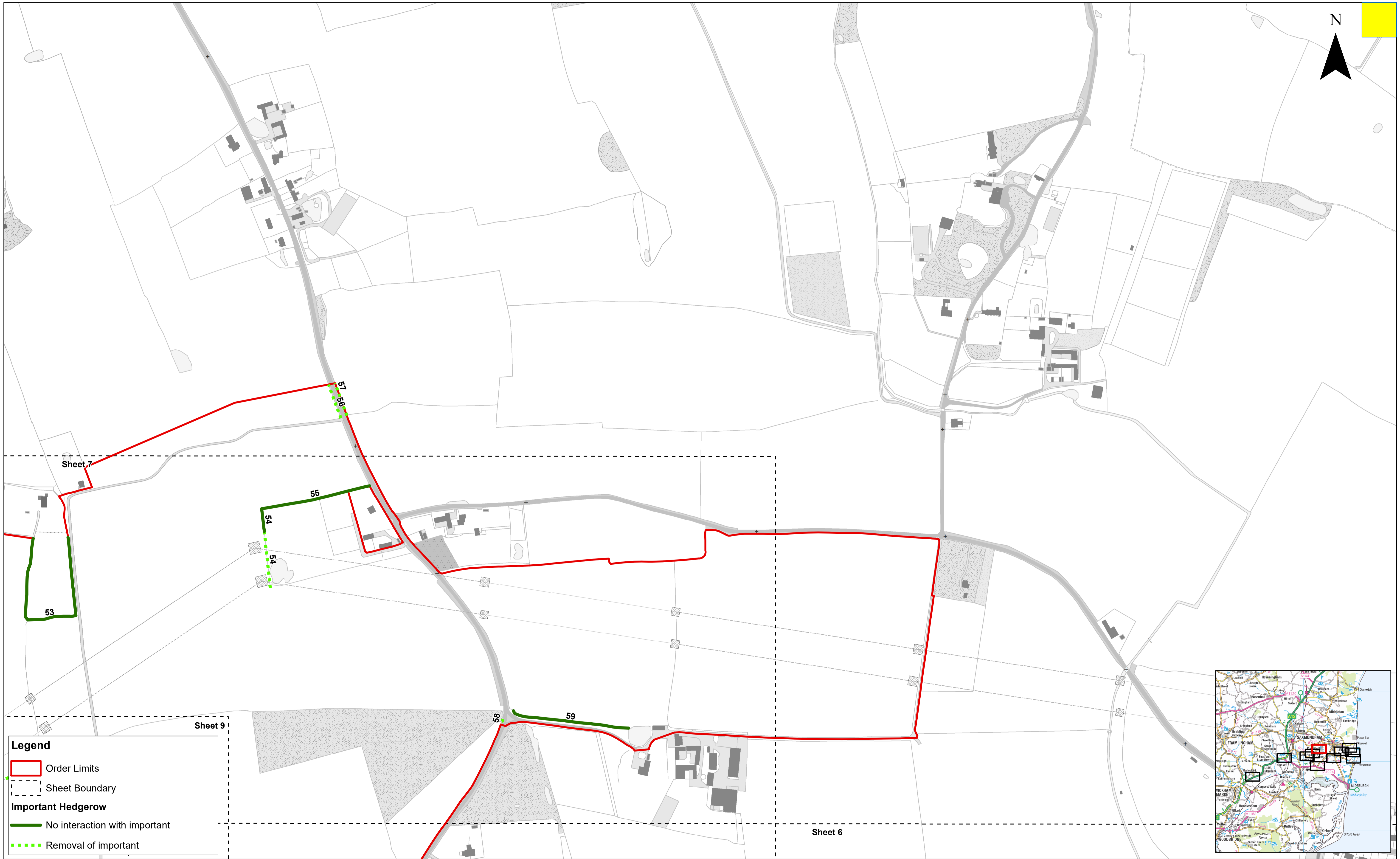
This map has been produced to the latest known information at the time of issue, and has been produced for your information only. Please consult with the SPR GIS team to ensure the content is still current before using the information contained on this map. To the fullest extent permitted by law, we accept no responsibility or liability (whether in contract, tort (including negligence) or otherwise in respect of any errors or omissions in the information contained in the map and shall not be liable for any loss, damage or expense caused by such errors or omissions.

East Anglia ONE North Offshore Wind Farm

Important Hedgerows and Tree Preservation Order Plan

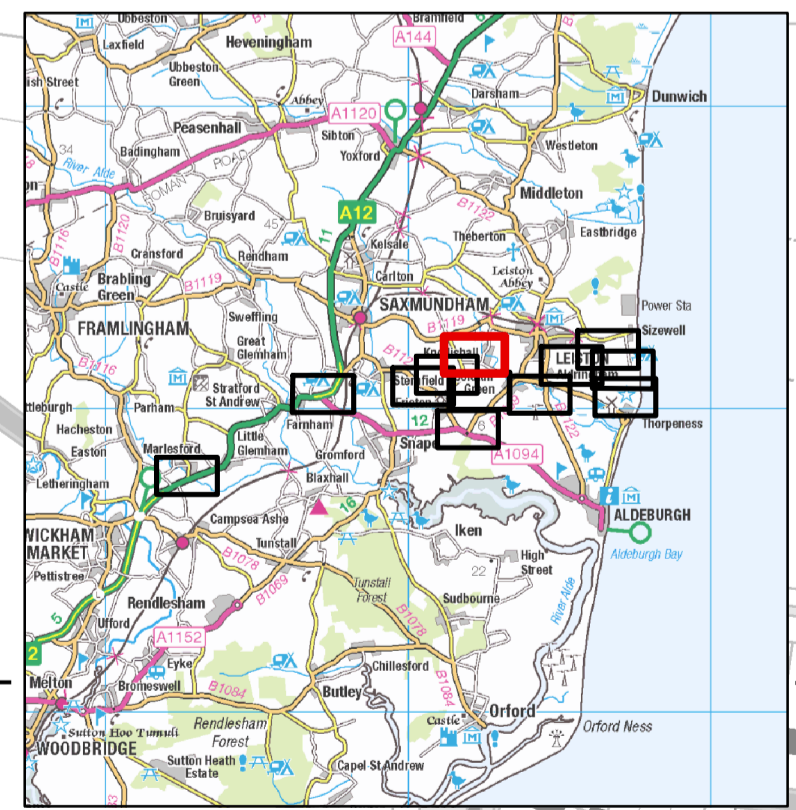
Sheet Number: Sheet 7 of 12

Drg No	EA1N-DEV-DRG-IBR-001052	
Rev	4	British National Grid OSGB36
Date	28/06/21	
APFP Ref: 5(2) (o)		Doc ref: 2.10



Legend

- Order Limits
- Sheet Boundary
- Important Hedgerow**
- No interaction with important
- Removal of important



Rev	Date	By	Comment
4	28/06/2021	AB	Fourth Issue.
3	22/04/2021	AB	Third Issue.
2	15/12/2020	AB	Second Issue.

1:2,500
 Scale @ A1
 0 50 100 200 Metres

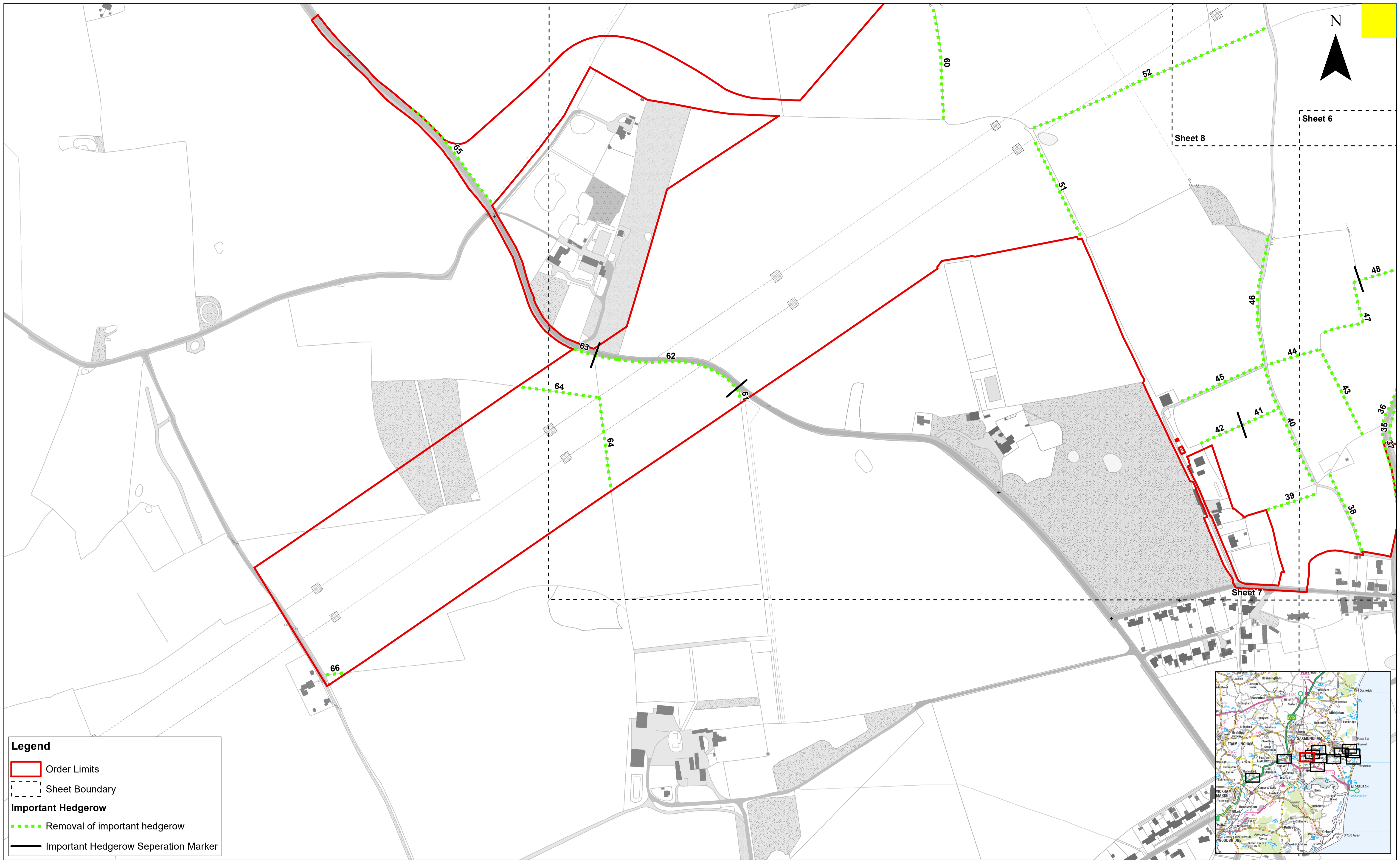
Source: © Crown copyright and database rights 2021. Ordnance Survey 0100031673.
 This map has been produced to the latest known information at the time of issue, and has been produced for your information only. Please consult with the SPR GIS team to ensure the content is still current before using the information contained on this map. To the fullest extent permitted by law, we accept no responsibility or liability (whether in contract, tort (including negligence) or otherwise in respect of any errors or omissions in the information contained in the map and shall not be liable for any loss, damage or expense caused by such errors or omissions.

East Anglia ONE North Offshore Wind Farm

Important Hedgerows and Tree Preservation Order Plan

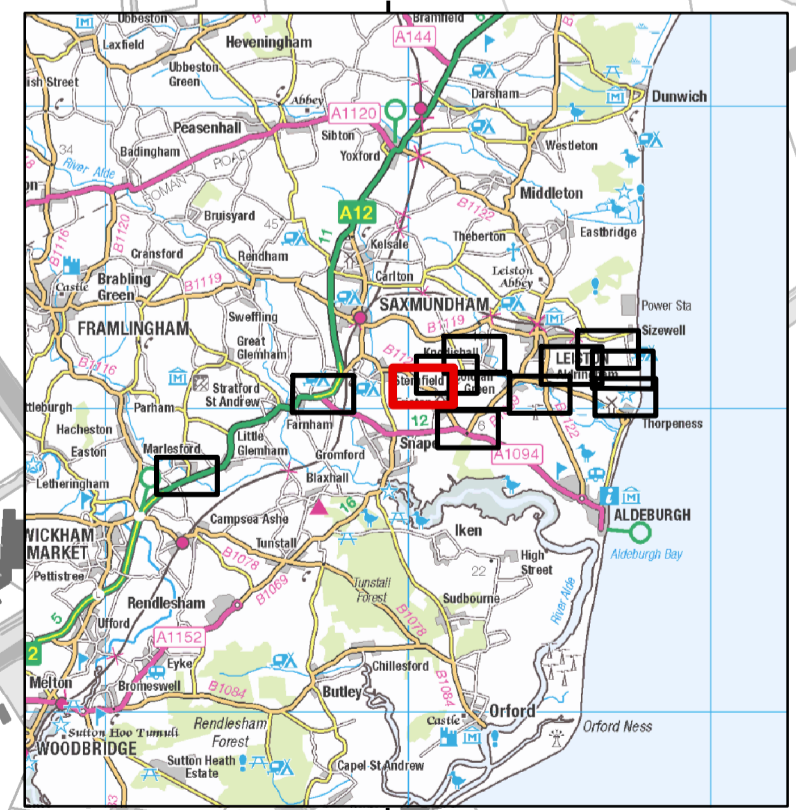
Sheet Number: Sheet 8 of 12

Drg No	EA1N-DEV-DRG-IBR-001052	
Rev	4	British National Grid OSGB36
Date	28/06/21	
APFP Ref: 5(2) (o)		Doc ref: 2.10



Legend

- Order Limits
- Sheet Boundary
- Important Hedgerow**
- Removal of important hedgerow
- Important Hedgerow Separation Marker



	4	28/06/2021	AB	Fourth Issue.		
	3	22/04/2021	AB	Third Issue.	Prepared:	AB
	2	15/12/2020	AB	Second Issue.	Checked:	BD
	Rev	Date	By	Comment	Approved:	FM

1:2,500	Metres
Scale @ A1	0 50 100 200

Source: © Crown copyright and database rights 2021. Ordnance Survey 0100031673.

This map has been produced to the latest known information at the time of issue, and has been produced for your information only. Please consult with the SPR GIS team to ensure the content is still current before using the information contained on this map. To the fullest extent permitted by law, we accept no responsibility or liability (whether in contract, tort (including negligence) or otherwise in respect of any errors or omissions in the information contained in the map and shall not be liable for any loss, damage or expense caused by such errors or omissions.

East Anglia ONE North Offshore Wind Farm

Important Hedgerows and Tree Preservation Order Plan

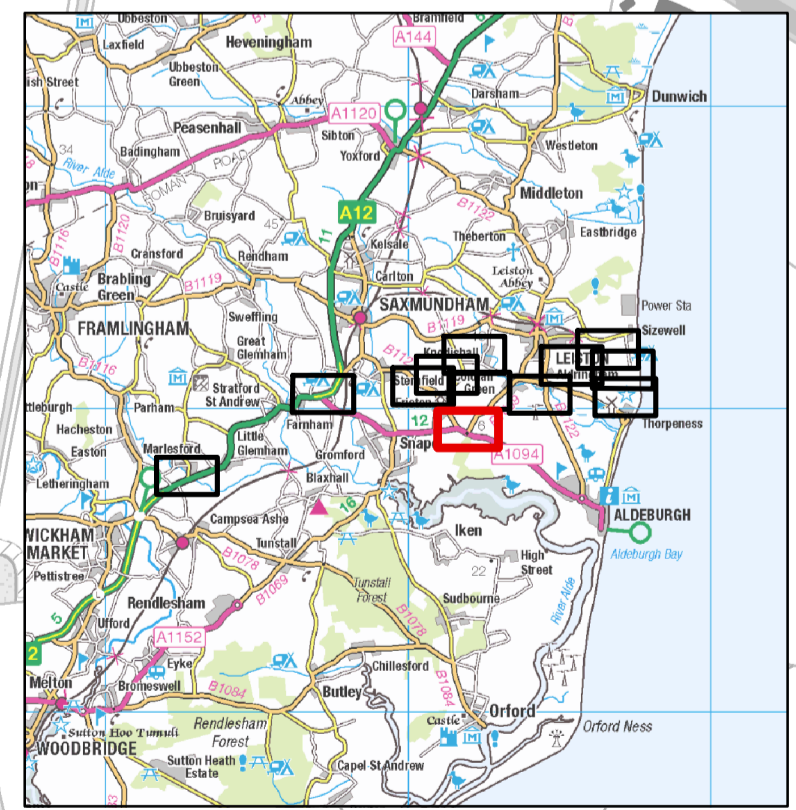
Sheet Number: Sheet 9 of 12

Drg No	EA1N-DEV-DRG-IBR-001052	
Rev	4	British National Grid OSGB36
Date	28/06/21	OSGB36
APFP Ref: 5(2) (o)		Doc ref: 2.10



Legend

- Order Limits
- Sheet Boundary



4	28/06/2021	AB	Fourth Issue.		
3	22/04/2021	AB	Third Issue.	Prepared:	AB
2	15/12/2020	AB	Second Issue.	Checked:	BD
Rev	Date	By	Comment	Approved:	FM

1:2,500
Scale @ A1

0 50 100 200 Metres

Source: © Crown copyright and database rights 2021. Ordnance Survey 0100031673.
This map has been produced to the latest known information at the time of issue, and has been produced for your information only. Please consult with the SPR GIS team to ensure the content is still current before using the information contained on this map. To the fullest extent permitted by law, we accept no responsibility or liability (whether in contract, tort (including negligence) or otherwise in respect of any errors or omissions in the information contained in the map and shall not be liable for any loss, damage or expense caused by such errors or omissions.

East Anglia ONE North Offshore Wind Farm

Important Hedgerows and Tree Preservation Order Plan

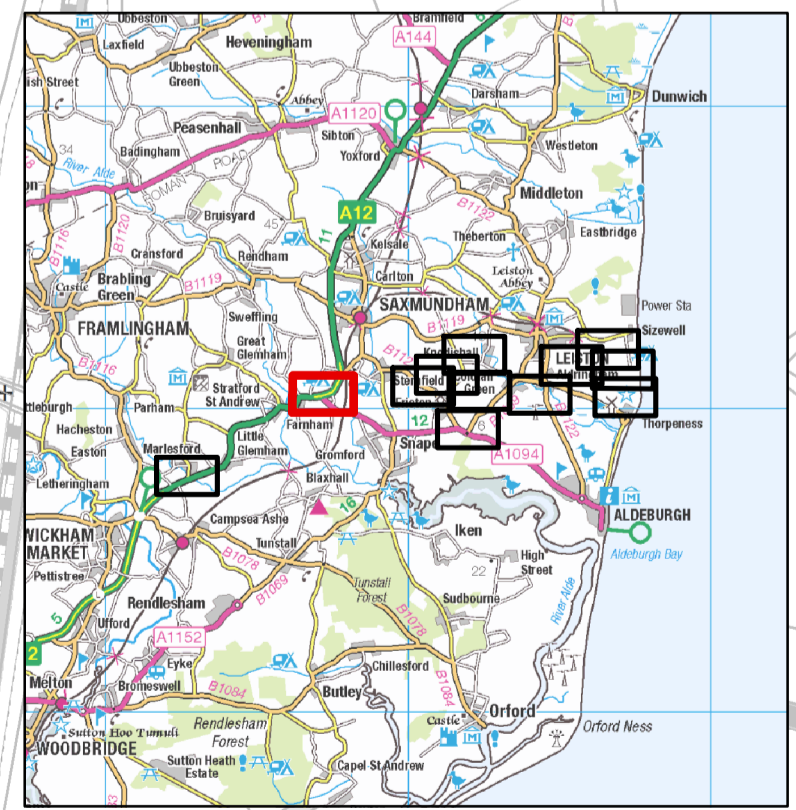
Sheet Number: Sheet 10 of 12

Drg No	EA1N-DEV-DRG-IBR-001052	
Rev	4	British National Grid OSGB36
Date	28/06/21	
APFP Ref: 5(2) (o)		Doc ref: 2.10



Legend

- Order Limits
- Sheet Boundary



Rev	Date	By	Comment
4	28/06/2021	AB	Fourth Issue.
3	22/04/2021	AB	Third Issue.
2	15/12/2020	AB	Second Issue.

Prepared: AB
 Checked: BD
 Approved: FM

Scale @ A1
 1:2,500
 0 50 100 200 Metres

Source: © Crown copyright and database rights 2021. Ordnance Survey 0100031673.
 This map has been produced to the latest known information at the time of issue, and has been produced for your information only. Please consult with the SPR GIS team to ensure the content is still current before using the information contained on this map. To the fullest extent permitted by law, we accept no responsibility or liability (whether in contract, tort (including negligence) or otherwise in respect of any errors or omissions in the information contained in the map and shall not be liable for any loss, damage or expense caused by such errors or omissions.

East Anglia ONE North Offshore Wind Farm

Important Hedgerows and Tree Preservation Order Plan

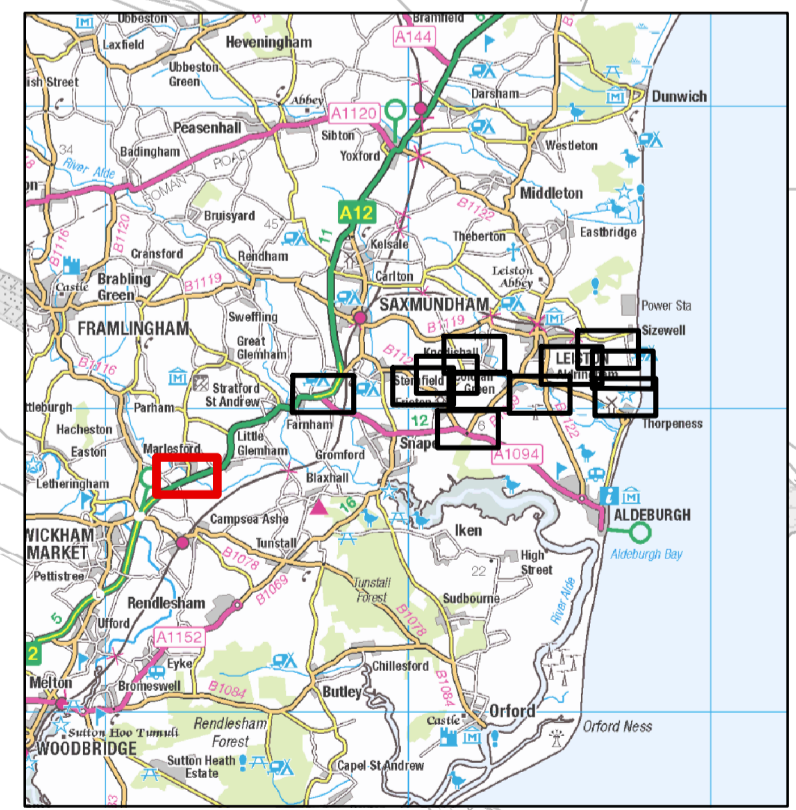
Sheet Number: Sheet 11 of 12

Drg No	EA1N-DEV-DRG-IBR-001052	
Rev	4	British National Grid OSGB36
Date	28/06/21	
APFP Ref: 5(2) (o)		Doc ref: 2.10



Legend

- Order Limits
- Sheet Boundary



Rev	Date	By	Comment
4	28/06/2021	AB	Fourth Issue.
3	22/04/2021	AB	Third Issue.
2	15/12/2020	AB	Second Issue.

1:2,500
Scale @ A1

0 50 100 200 Metres

Source: © Crown copyright and database rights 2021. Ordnance Survey 0100031673.
This map has been produced to the latest known information at the time of issue, and has been produced for your information only. Please consult with the SPR GIS team to ensure the content is still current before using the information contained on this map. To the fullest extent permitted by law, we accept no responsibility or liability (whether in contract, tort (including negligence) or otherwise in respect of any errors or omissions in the information contained in the map and shall not be liable for any loss, damage or expense caused by such errors or omissions.

East Anglia ONE North Offshore Wind Farm

Important Hedgerows and Tree Preservation Order Plan

Sheet Number: Sheet 12 of 12

Drg No	EA1N-DEV-DRG-IBR-001052	
Rev	4	British National Grid OSGB36
Date	28/06/21	
APFP Ref: 5(2) (o)		Doc ref: 2.10